

Appendix G

FEMA Floodplain Map


Legend


 Project Boundary

 One Mile Buffer

FEMA National Flood Hazard Layer

 Zone A

 Zone AE

 Zone X

FEMA National Flood Hazard Layer Notes:

NON-SPECIAL FLOOD HAZARD AREAS, outside the 1% annual chance floodplain
 Zone X: Areas determined to be outside the 0.2% annual chance floodplain. Minimal Hazard (500 Year Flood Hazard)

SPECIAL FLOOD HAZARD AREA (SHFA), at least a 1% annual chance of flooding.
 Zone A: Area inundated by the Base Flood with no Base Flood Elevations determined
 Zone AE: Area inundated by the Base Flood with Base Flood Elevations determined.

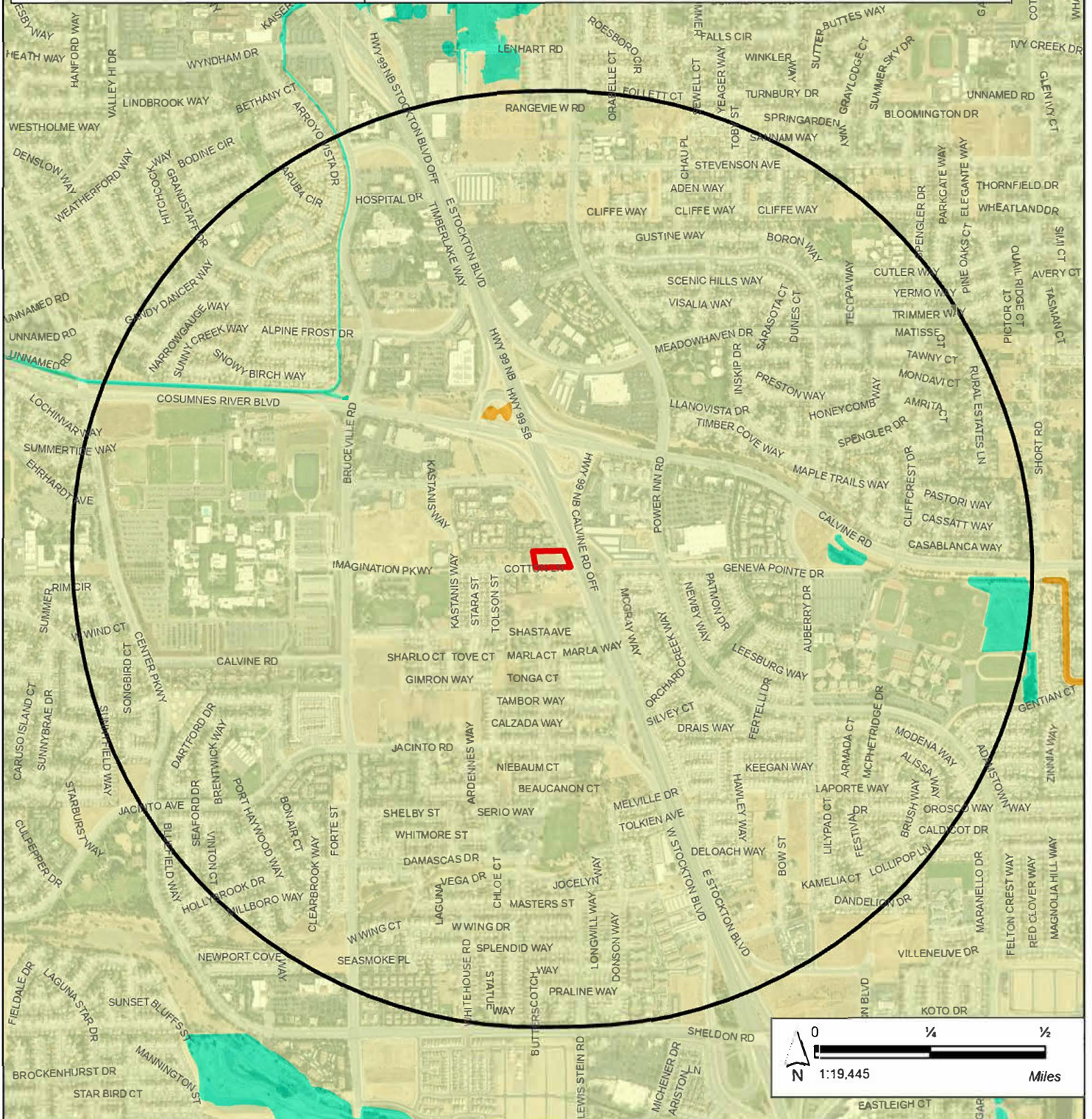


Figure. FEMA National Flood Hazard Layer